







Key

-  WDLP - Green Belt (DS19)
-  WDLP - Housing Allocations (DS11)
-  WDLP - Growth Village Envelopes (H10)
-  HS2 Safeguarding Directions (August 2016)
-  WDC District Boundary
-  Extent

6. Burton Green

**Local Plan
Policies
Map**

