





© Crown copyright and database rights [2014] Ordnance Survey 100018302.

Key

 WDLP - Green Belt (DS19)	 WDLP - Housing Allocations (DS11)
 Site Ref	
 WDLP - Growth Village Envelopes (H10)	

21. Hatton Park

**Local Plan
Policies
Map**

