




© Crown copyright and database rights [2014] Ordnance Survey 100018302.

**Key**

-  WDLP - Green Belt (DS19)
-  WDLP - Infill Village Boundaries
-  Warwick District Council Boundary

## 10. Eathorpe

**Local Plan Policies Map**

