

## Appendix I – SDC Car Parks

Fig. 1 – Location of SDC Car Parks (green dots)

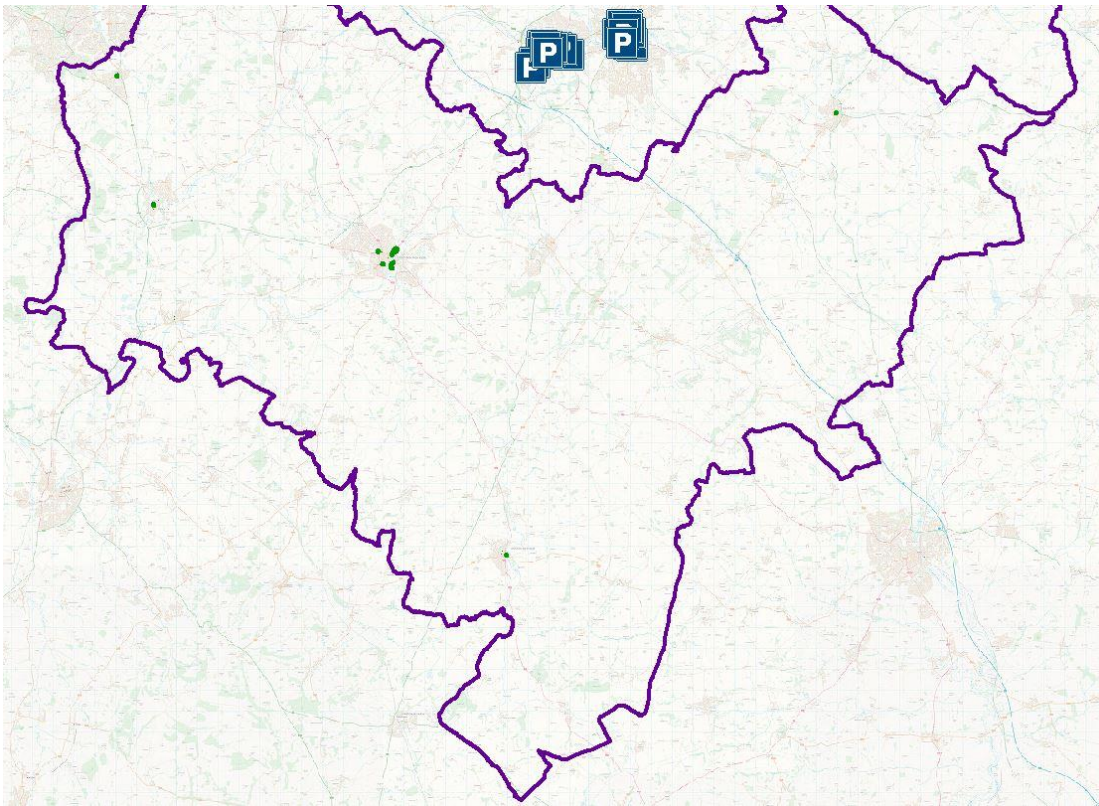
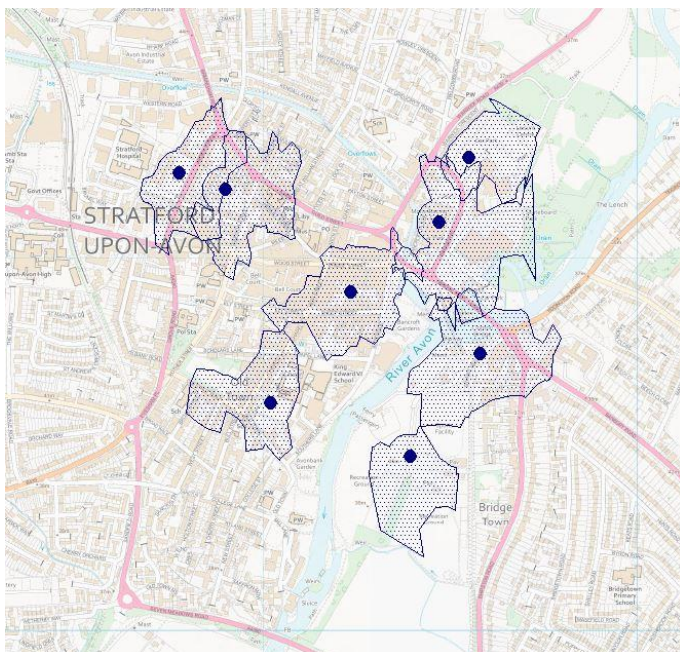
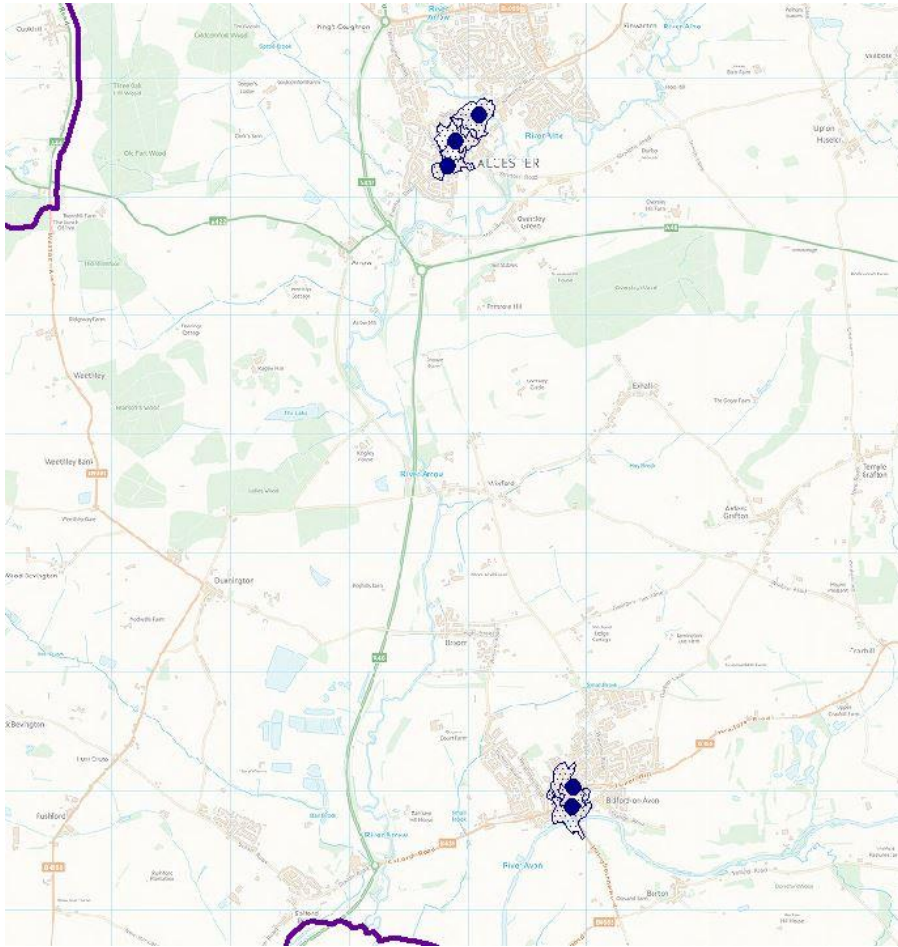


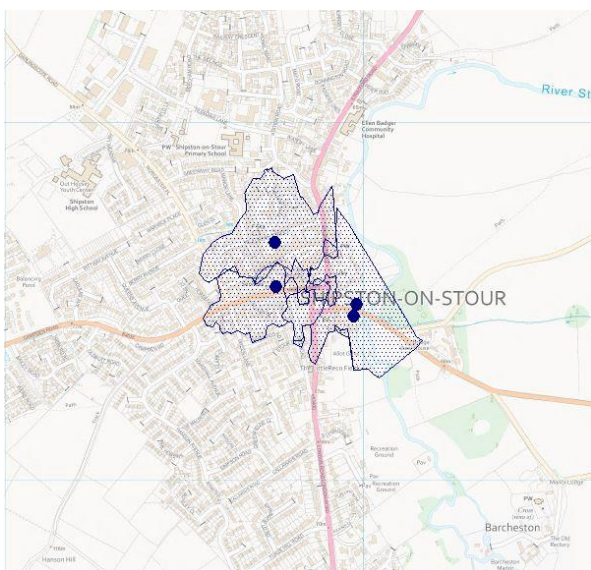
Fig. 2 – Influence of 2 x standard chargers in Stratford Town Centre Car Parks



**Fig.3 – Influence of 2 x standard chargers in Bidford and Alcester Car Parks**



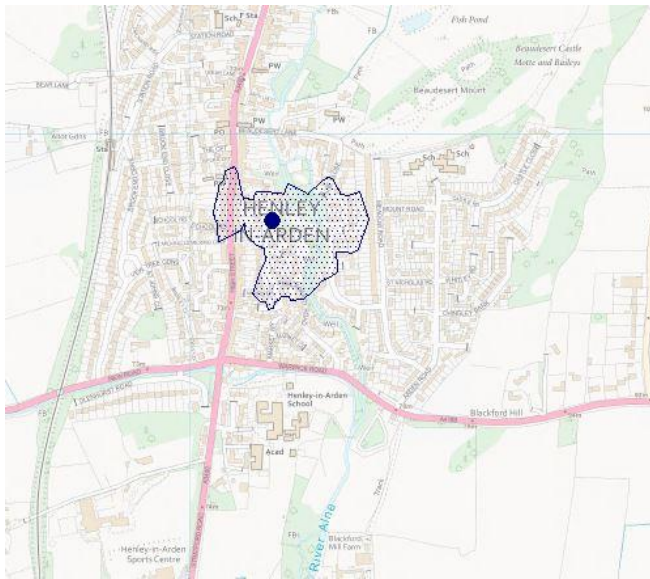
**Fig. 4 – Influence of 2 x standard chargers in Shipston Car Parks**



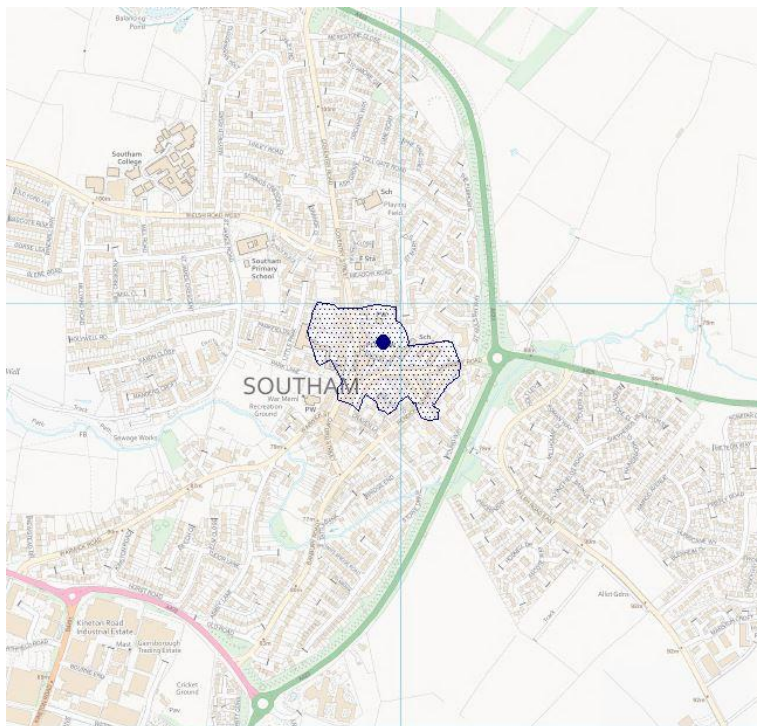
**Fig. 5 – Influence of 2 x standard chargers in Studley Car Park**



**Fig.6 – Influence of 2 x standard chargers on Henley in Arden car park**



**Fig.7 – Influence of 2 x standard chargers on Southam car park**



**Fig. 8 – Number of properties influenced within each car park**

Name of car park	No. of properties without off-street parking within 5-minute walk
<b>Stratford Town</b>	
Arden Street	58
Bridgeway Surface	9
Church Street	51

Leisure Centre	3
Recreation Ground	0
Sheep Street (Disabled)	30
Swans Nest Lane	14
Windsor Street MSCP	155
<b>Alcester</b>	
Bulls Head Yard	49
Moorfields	72
Bleachfield Street	104
<b>Bidford on Avon</b>	
Court Way	91
Saxon Fields	80
<b>Henley in Arden</b>	
Prince Harry Road	42
<b>Shipston upon Stour</b>	
Bridge Street	69
Mill Street	62
Telegraph Street	166
West Street	51
<b>Studley</b>	
Pool Road	22
<b>Southam</b>	
Wood Street	77