











## 9. Stoneleigh

- Key**
-  WDLP - Green Belt (DS19)
  -  WDLP - Housing Allocations (DS11)
  -  Site Ref
  -  WDLP - Infill Village Boundaries
  -  WDLP - Major Sites in Green Belt (MS2)
  -  WDLP - Major Employment Commitments (EC3)
  -  HS2 Safeguarding Directions (July 2013)
  -  Warwick District Council Boundary
  -  Areas of Surface Interest
  -  Limits of Safeguarding Direction

## Local Plan Policies Map

